

29.9.2001



PROPOSED RESIDENCE AT
 PLOT No.37, S.Nos 307/ 9,10
 KRISHNA NAGAR, MANNIVAKKAM
 VILLAGE, KATTANGULATHUR
 PANCHAYAT UNION, CHENGALPATTU
 CHENGALPATTU DIST., TALUK.

AREA DETAILS:

	(S.FT)	(S.MT)
GROUND FLOOR AREA	894.00	(83.05)
SITE AREA	2470.00	(229.55)
F.S.I	0.36	
PLOT COVERAGE	36%	

SPECIFICATIONS:
 P.C.C 1:4:8 FOR FOUNDATION, BRICK WORK IN
 C.M 1:6 USING STOCK BRICKS, GRANOLITHIC
 FLOORING IN C.M 1:2:4 PLASTERING IN C.M 1:4
 12mm Thk. R.C.C 1:2:4, SUNSHADE 80 CM WIDE
 SPECIAL CEILING PLASTERING IN C.M 1:3 10mm TH.
 WEATHERING COURSE WITH BRICK JELLY CONCRETE
 TERRACE FLOORING WITH TWO COURSE OF FLAT TILES,
 SAND FILLING 23 CM THICK FOR FOUNDATION AND
 BASEMENT.

SCHEDULE OF JOINERY:

M.D — MAIN DOOR	3'-6"X7'-0" (1.07X2.13)
D — DOOR	3'-0"X7'-0" (0.91X2.13)
D1 — DOOR	2'-6"X7'-0" (0.79X2.13)
W — WINDOW	6'-0"X4'-6" (1.83X1.37)
V — VENTILATOR	2'-0"X3'-0" (0.61X0.91)

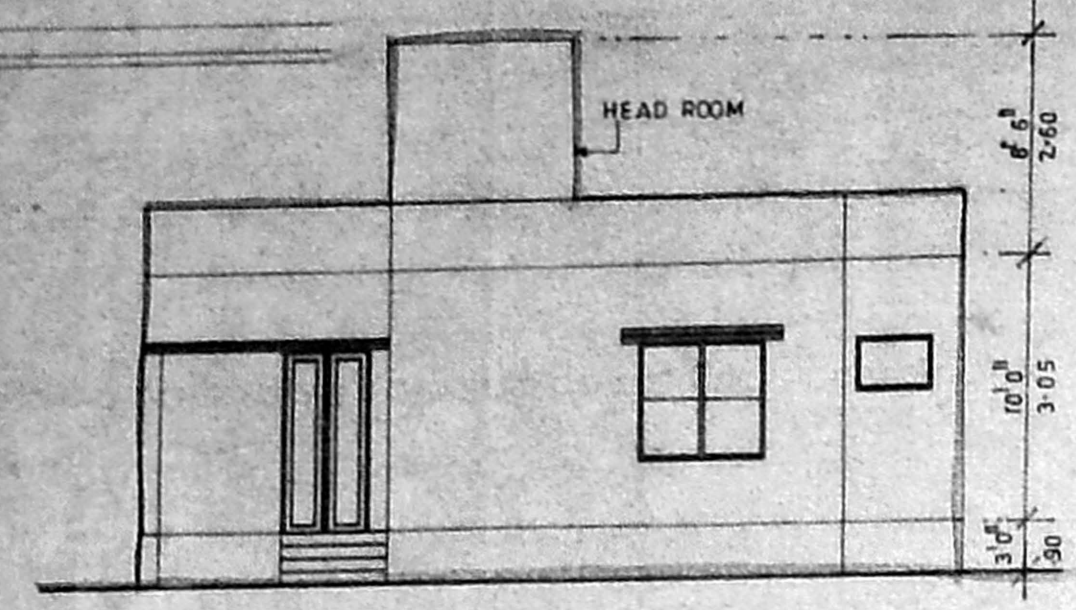
COLOUR INDEX:

PROPOSED BUILDING	
EXISTING ROAD	
SITE BOUNDARY LINE	

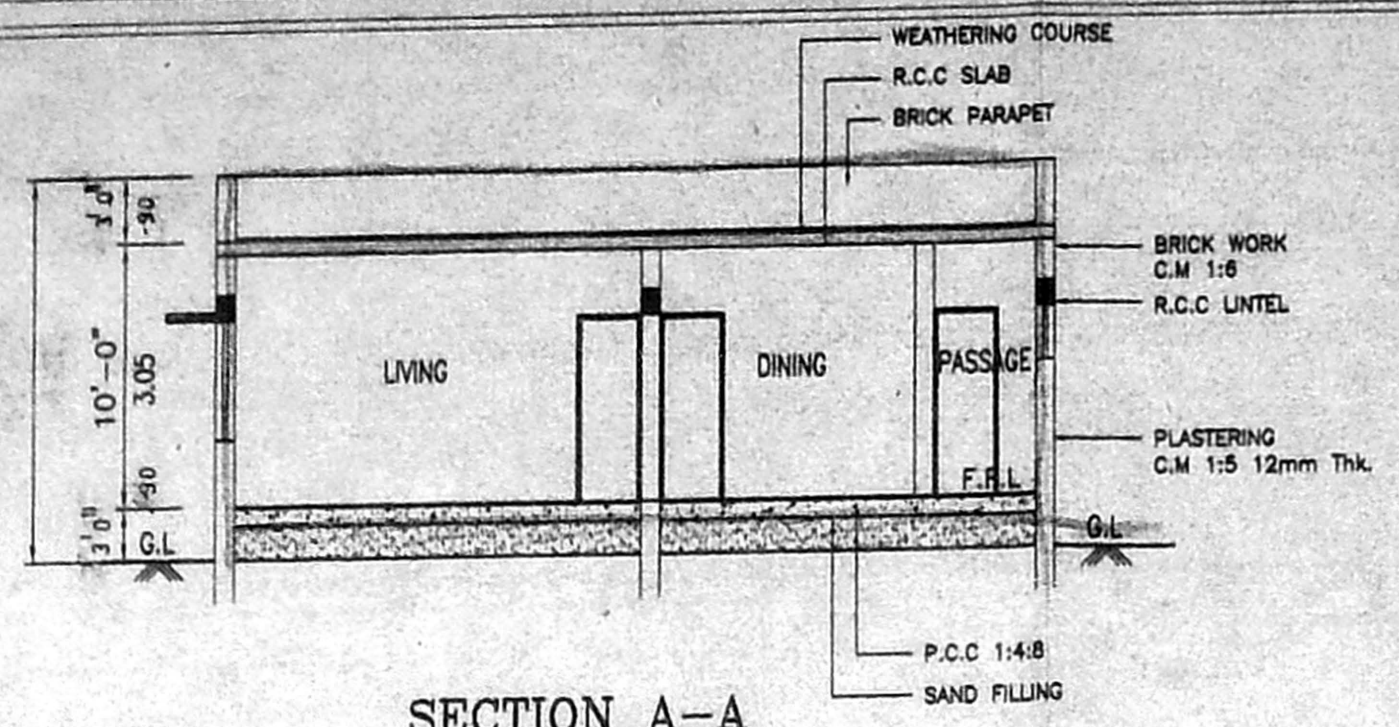
SCALE : 1" = 8'-0"
 DATE : 22-05-2000

OWNER:

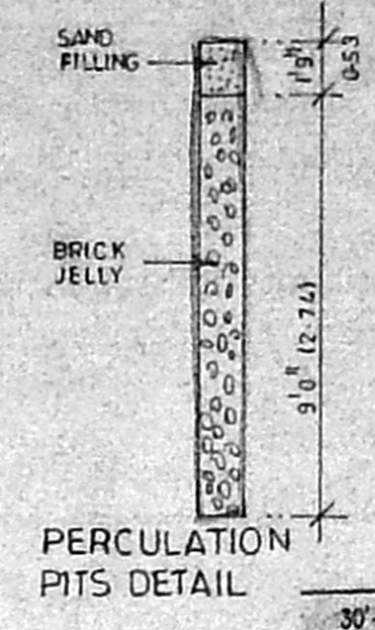
LICENSED SURVEYOR: R. MOHAN RAO
 Phone: 4320782
 R. MOHAN RAO, D.C.E.A.
 LICENSED SURVEYOR
 CORPORATION OF CHENNAI
 REG NO: 145
 ALANDUR MUNICIPALITY
 AMBATTUR MUNICIPALITY
 Office: Old Door No-18
 New Door No-55, Madhav Road
 S. NAGAR, CHENNAI 600 017




ELEVATION



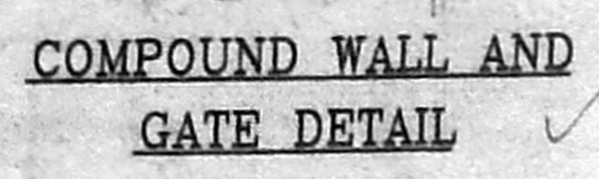
SECTION A-A



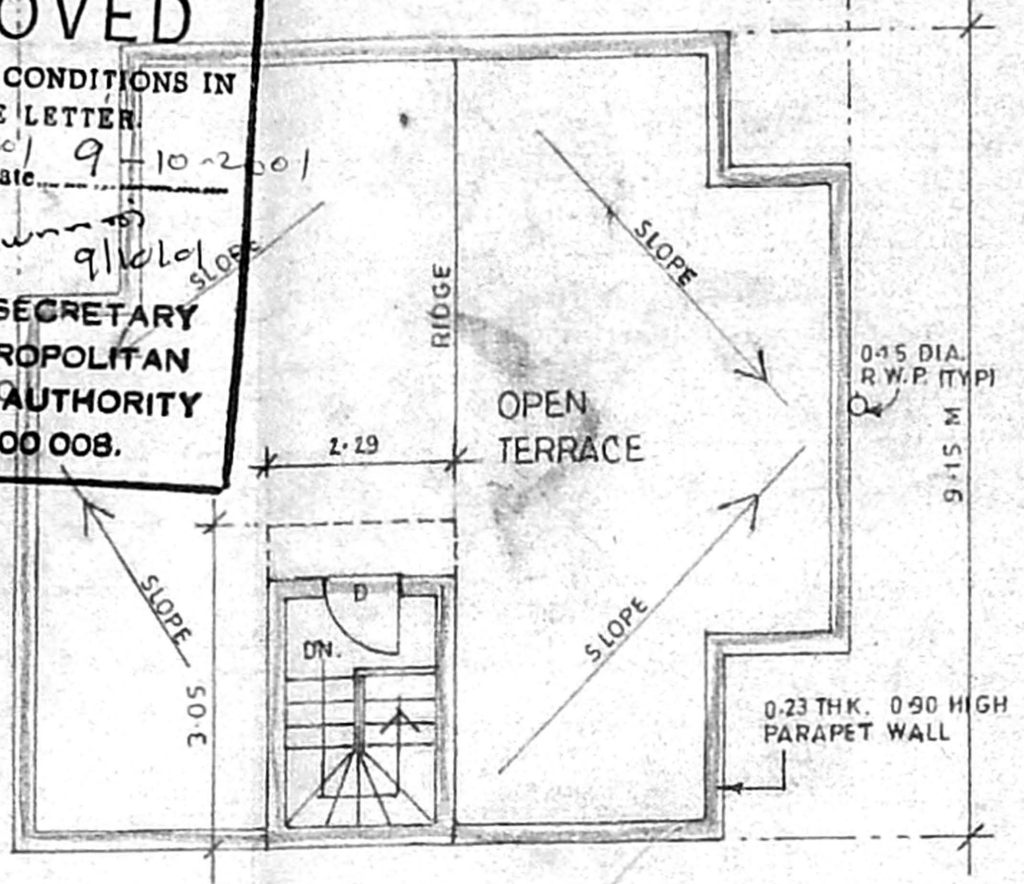
PERCULATION PITS DETAIL



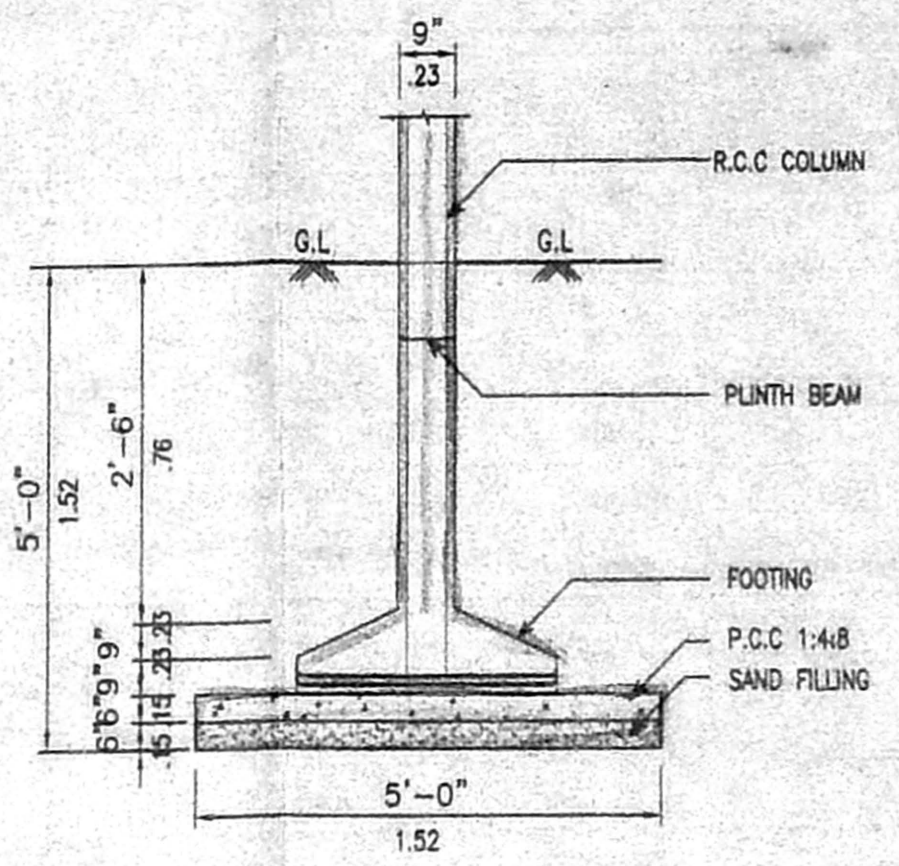
APPROVED
 SUBJECT TO THE CONDITIONS IN
 THIS OFFICE LETTER
 No. A2/23504/2001 Date 9/10/2001
 FOR MEMBER SECRETARY
 CHENNAI METROPOLITAN
 DEVELOPMENT AUTHORITY
 CHENNAI - 600 008.



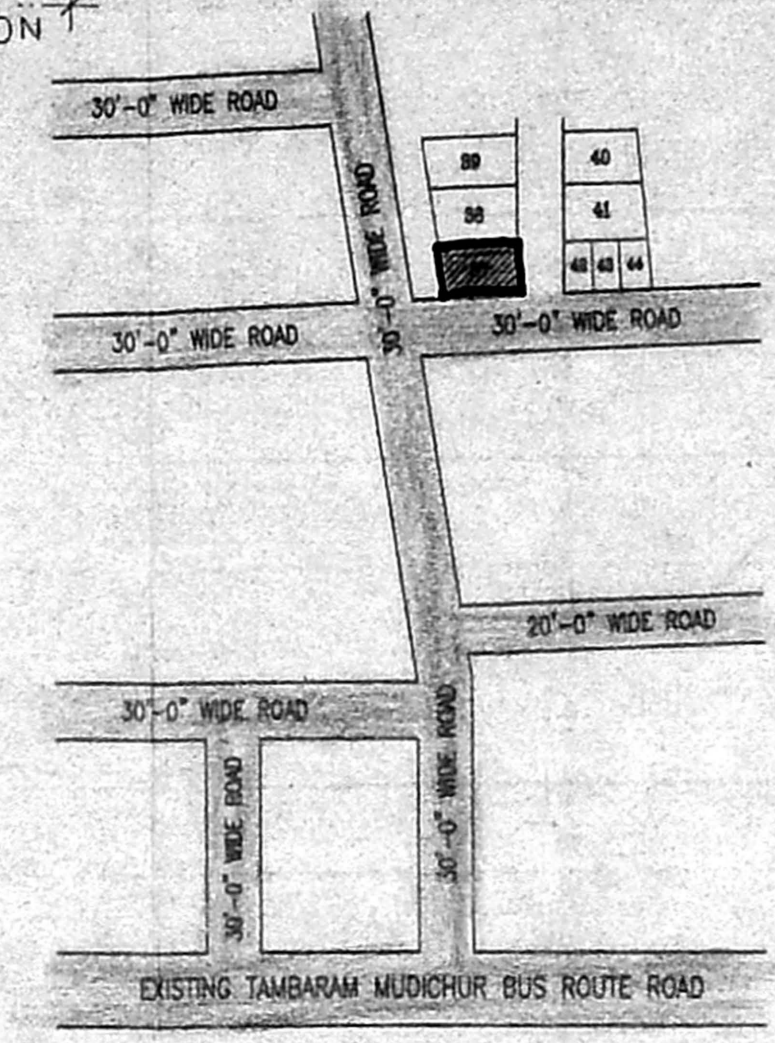
COMPOUND WALL AND GATE DETAIL



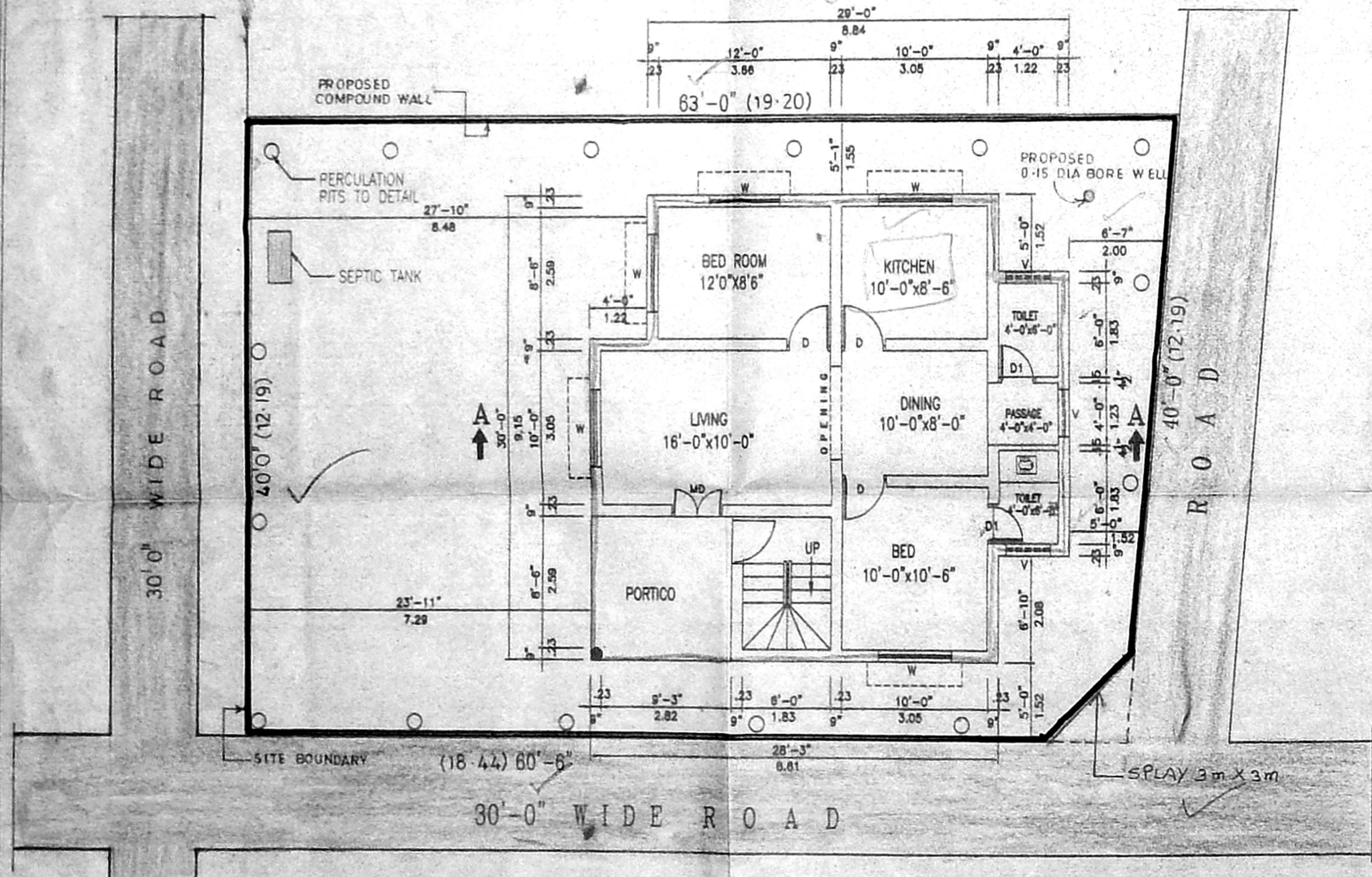
TERRACE PLAN



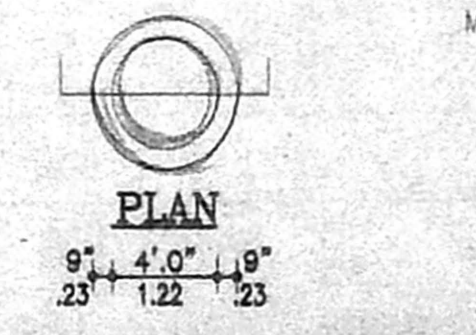
FOUNDATION DETAIL



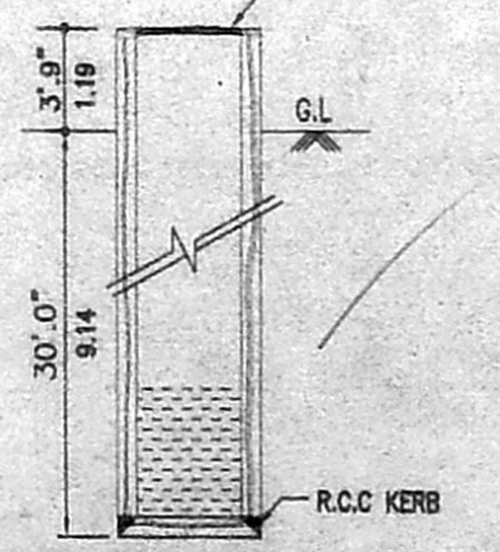
KEY PLAN N.T.S



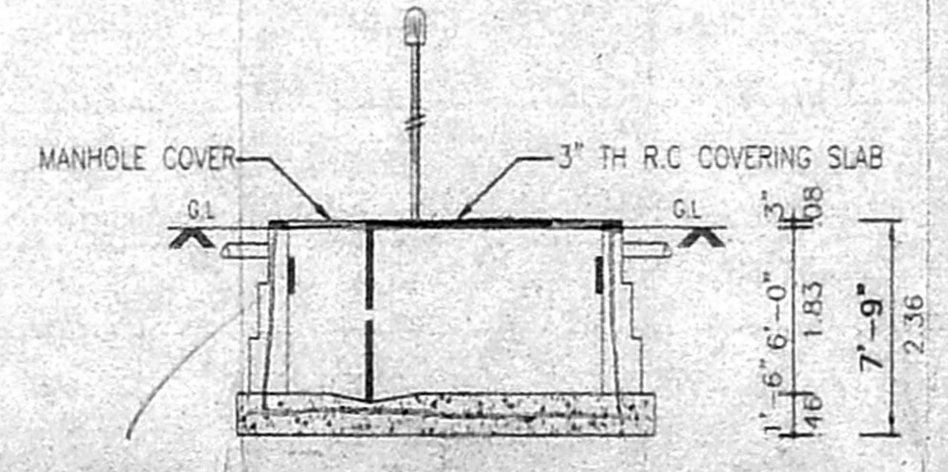
SITE CUM GROUND FLOOR PLAN



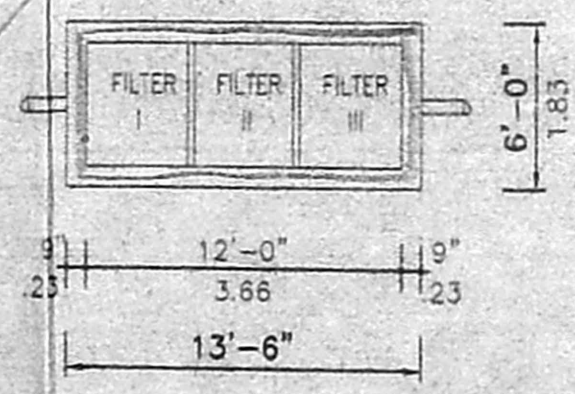
PLAN



SECTION WELL DETAILS



SECTION



PLAN

SEPTIC TANK DETAIL